

**NOTICE!!**

**These documents have been scanned!**

**Do not place un-scanned documents beneath this notice!**

**Do not remove this notice from this file!**

GPO Jacket No. 560-102  
Print Order 61540  
Rise Business Services, LLC  
Job=AZ15 5/2/2019



Box Number= AZ15019



Claim Begin-End: AMC436731-AMC436732

1 Initial Receipt



AZ15019-1

AMC436731-AMC437154





**United States Department of the Interior**  
**Bureau of Land Management**  
 LANDS/RECREATION & PLANNING  
 ONE N CENTRAL AVE  
 PHOENIX, AZ 85004 -2203  
 Phone: 602-417-9200

Receipt

No: 3491031

<b>Transaction #:</b> 3591375	
<b>Date of Transaction:</b> 02/11/2016	
<b>CUSTOMER:</b>	
	YSIDRO GUTIERREZ 19349 W WINDSOR AVE BUCKEYE, AZ 85396-5760 US

ENTERED  
 FEB 13 2016  
 BY: *Rum*

LINE #	QTY	DESCRIPTION	REMARKS	UNIT PRICE	TOTAL
1	2.00	LOCATABLE MINERALS / MINING CLAIMS- NEW, UNADJUD, ONE OR MORE AUTH NOS / NEW MINING CLAIMS LOCATION FEE <b>CASES:</b> AMC436731/\$37.00, AMC436732/\$37.00		- n/a -	74.00
2	2.00	LOCATABLE MINERALS / MINING CLAIMS- NEW, UNADJUD, ONE OR MORE AUTH NOS / NEW MINING CLAIM PROCESSING FEE <b>CASES:</b> AMC436731/\$20.00, AMC436732/\$20.00		- n/a -	40.00
3	2.00	LOCATABLE MINERALS / MINING CLAIMS- NEW, UNADJUD, ONE OR MORE AUTH NOS / NEW MINING CLAIMS MAINTENANCE FEE <b>CASES:</b> AMC436731/\$155.00, AMC436732/\$155.00		- n/a -	310.00
<b>TOTAL:</b>					<b>\$424.00</b>

PAYMENT INFORMATION				
1	AMOUNT:	424.00	POSTMARKED:	N/A
	TYPE:	CHECK	RECEIVED:	02/11/2016
	CHECK NO:	920		
	NAME:	GUTIERREZ, YSIDRO 19349 W WINDSOR AVE BUCKEYE AZ 85396-5760 US		

REMARKS

This receipt was generated by the automated BLM Collections and Billing System and is a paper representation of a portion of the official electronic record contained therein.



**NOTICE!!**

**These documents have been scanned!**

**Do not place un-scanned documents beneath this notice!**

**Do not remove this notice from this file!**

GPO Jacket No. 560-102  
Print Order 61540  
Rise Business Services, LLC  
Job=AZ15 5/2/2019



Box Number= AZ15019



Claim Begin-End: AMC436731-AMC436732

2 Correspondence



AZ15019-1

AMC436731-AMC437154



---

**NO  
DOCUMENTS  
FOUND**

NO DOCUMENTS FOUND  
NO DOCUMENTS FOUND



**NOTICE!!**

**These documents have been scanned!**

**Do not place un-scanned documents beneath this notice!**

**Do not remove this notice from this file!**

GPO Jacket No. 560-102  
Print Order 61540  
Rise Business Services, LLC  
Job=AZ15 5/2/2019



Box Number= AZ15019



Claim Begin-End: AMC436731-AMC436732

3 Transfers



AZ15019-1

AMC436731-AMC437154



---

**NO  
DOCUMENTS  
FOUND**

NO DOCUMENTS FOUND  
NO DOCUMENTS FOUND



**NOTICE!!**

**These documents have been scanned!**

**Do not place un-scanned documents beneath this notice!**

**Do not remove this notice from this file!**

GPO Jacket No. 560-102  
Print Order 61540  
Rise Business Services, LLC  
Job=AZ15 5/2/2019



Box Number= AZ15019



Claim Begin-End: AMC436731-AMC436732

4 Annual Filings



AZ15019-1

AMC436731-AMC437154



UNITED STATES  
DEPARTMENT OF THE INTERIOR  
BUREAU OF LAND MANAGEMENT  
**MAINTENANCE FEE WAIVER CERTIFICATION**

112

AMC 436654  
436731  
432471  
FORM APPROVED  
OMB NO. 1004-0114  
Expires: January 31, 2020  
445085

SEE INSTRUCTIONS ON PAGE 2

- This small miner waiver is filed for the assessment year beginning on September 1, 2018 and ending on September 1, 2019.
- The undersigned and all related parties owned ten or fewer mining claims, mill, or tunnel sites located and maintained on Federal lands in the United States of America on September 1, 2018.
- The undersigned have performed the assessment work required by law for each mining claim listed prior to filing this waiver and understand that by filing this form, the undersigned must file an affidavit of assessment work with the Bureau of Land Management (BLM) by the December 30th following the filing of this waiver.
- The undersigned understand that if the assessment work obligation has not yet come due under 30 U.S.C. 28 (for those claims in their first assessment year only), a notice of intent to hold reciting this condition must be recorded by the December 30th following the filing of this waiver.
- The undersigned understand that mill and tunnel sites may also be listed on this waiver and be waived from payment of the maintenance fee, and that a notice of intent to hold for these sites is required to be filed with the BLM by the December 30th following the filing of this waiver.
- The undersigned understand and acknowledge that pursuant to 43 U.S.C. 1212 and 18 U.S.C. 1001, the filing or recording of a false, fictitious, or fraudulent document with the BLM may result in a fine of up to \$250,000, a prison term not to exceed five years, or both.
- The mining claims, mill or tunnel sites for which this waiver from payment of the maintenance fees is requested are:

CLAIM OR SITE NAME	BLM RECORDATION SERIAL NUMBER
1. GOLD BONUS X2	AMC 436654
2. RICH HILL GULCH NO 2	AMC 436655
3. GOLD BONUS X1	AMC 436731
4. RICH HILL GULCH NO 1	AMC 436732
5. MINER'S MADNESS #1	AMC 432471
6. GRANITE STATION IV	AMC 445085
7.	
8.	
9.	
10.	

The owner(s) (claimants) of the above mining claims and sites are:

YSIDRO GUTIERREZ III  
(Owner's Name - Please Print)  
5662 W. LAS PALMARITAS DRIVE  
(Owner's Mailing Address)

*Ysidro Gutierrez III*  
(Owner's Signature)  
GLENDALE AZ 85302  
(City) (State) (Zip Code)

(Owner's Name - Please Print)  
(Owner's Mailing Address)

(Owner's Signature)  
(City) (State) (Zip Code)

(Owner's Name - Please Print)  
(Owner's Mailing Address)

(Owner's Signature)  
(City) (State) (Zip Code)

(Owner's Name - Please Print)  
(Owner's Mailing Address)

(Owner's Signature)  
(City) (State) (Zip Code)

(Continued on page 2)

ENTERED  
SEP 05 2018  
BY: *fm*

PHOENIX, ARIZONA  
2018 JUL 26 P 1:05

*NW*

\_\_\_\_\_  
(Owner's Name - Please Print)

\_\_\_\_\_  
(Owner's Signature)

\_\_\_\_\_  
(Owner's Mailing Address)

\_\_\_\_\_  
(City) (State) (Zip Code)

\_\_\_\_\_  
(Owner's Name - Please Print)

\_\_\_\_\_  
(Owner's Signature)

\_\_\_\_\_  
(Owner's Mailing Address)

\_\_\_\_\_  
(City) (State) (Zip Code)

\_\_\_\_\_  
(Owner's Name - Please Print)

\_\_\_\_\_  
(Owner's Signature)

\_\_\_\_\_  
(Owner's Mailing Address)

\_\_\_\_\_  
(City) (State) (Zip Code)

\_\_\_\_\_  
(Owner's Name - Please Print)

\_\_\_\_\_  
(Owner's Signature)

\_\_\_\_\_  
(Owner's Mailing Address)

\_\_\_\_\_  
(City) (State) (Zip Code)

18 U.S.C. 1001 and 43 U.S.C. 1212 make it a crime for any person knowingly and willfully to make to any department or agency of the United States any false, fictitious or fraudulent statements or representations as to any matter within its jurisdiction.

INSTRUCTIONS

1. This certification is made under the provisions of 43 U.S.C. § 1744 and 30 U.S.C. §28-28k and the regulations thereunder (43 CFR Part 3830).
2. The claimant(s) must fill in the dates in paragraph 1 for the beginning and ending of the assessment year for which this waiver is sought.
3. The claimant(s) must fill in the date in paragraph 2 for the beginning of the assessment year for which this waiver is sought.
4. All claim and site names and BLM serial numbers must be listed for the mining claims, mill sites, and tunnel sites for which the waiver is sought.
5. All owners of the mining claims, mill sites, and tunnel sites and their addresses must be given.
6. This waiver form must be signed by all the claimants or their designated agent, in original form. If an agent is designated, a notarized designation of agent, signed by all of the claimants with proper address given, must be submitted with this waiver.
7. This form must be filed no later than September 1st for the upcoming assessment year in the BLM State Office where the mining claims or sites are recorded, or the waiver cannot be granted by the BLM. (Example: To obtain a waiver for the assessment year 2012, which begins on September 1, 2011, you must qualify for and file for a waiver no later than September 1, 2011, in the proper BLM State Office.)
8. For all mining claims which require assessment work, you must record an affidavit of labor on or before the December 30th immediately following the filing of this waiver. For all other mining claims or sites waived, you must record a notice of intent to hold on or before the December 30th immediately following the filing of this waiver.
9. Mill and tunnel sites may also be listed on this waiver and be waived from payment of the maintenance fee. A notice of intent to hold for these sites is required to be filed by the December 30th following the filing of this waiver.

RECEIVED  
BLM STATE OFFICE  
2018 JUL 26 P 1:05  
FOR OFFICIAL USE ONLY  
PHOTOGRAPHY ONLY



86

436-731-  
445085 436654  
FORM APPROVED  
OMB NO. 1004-0114  
Expires: October 31, 2016  
432471

MAINTENANCE FEE WAIVER CERTIFICATION

SEE INSTRUCTIONS ON PAGE 2

1. This small miner waiver is filed for the assessment year beginning on September 1, 2017 and ending on September 1, 2018.
2. The undersigned and all related parties owned ten or fewer mining claims, mill, or tunnel sites located and maintained on Federal lands in the United States of America on September 1, 2018.
3. The undersigned have performed the assessment work required by law for each mining claim listed prior to filing this waiver and understand that by filing this form, the undersigned must file an affidavit of assessment work with the Bureau of Land Management (BLM) by the December 30th following the filing of this waiver.
4. The undersigned understand that if the assessment work obligation has not yet come due under 30 U.S.C. 28 (for those claims in their first assessment year only), a notice of intent to hold reciting this condition must be recorded by the December 30th following the filing of this waiver.
5. The undersigned understand that mill and tunnel sites may also be listed on this waiver and be waived from payment of the maintenance fee, and that a notice of intent to hold for these sites is required to be filed with the BLM by the December 30th following the filing of this waiver.
6. The undersigned understand and acknowledge that pursuant to 43 U.S.C. 1212 and 18 U.S.C. 1001, the filing or recording of a false, fictitious, or fraudulent document with the BLM may result in a fine of up to \$250,000, a prison term not to exceed five years, or both.
7. The mining claims, mill or tunnel sites for which this waiver from payment of the maintenance fees is requested are:

CLAIM OR SITE NAME	BLM RECORDATION SERIAL NUMBER
1. RICH HILL GULCH NO. 1	AMC 436732
2. RICH HILL GULCH NO. 2.	AMC 436655
3. GOLD BONUS X2	AMC 436654
4. GOLD BONUS X1	AMC 436731
5. MINER'S MADNESS #1	AMC 432471
6. GRANITE STATION IV	AMC 445085
7.	
8.	
9.	
10.	

The owner(s) (claimants) of the above mining claims and sites are:

YSIDRO GUTIERREZ III  
(Owner's Name - Please Print)

5662 W. LAS PALMARITAS DR.  
(Owner's Mailing Address)

*Ysidro Gutierrez III*  
(Owner's Signature)

GLENDALE AZ 85302  
(City) (State) (Zip Code)

(Owner's Name - Please Print)

(Owner's Mailing Address)

(Owner's Signature)

(City) (State) (Zip Code)

(Owner's Name - Please Print)

(Owner's Mailing Address)

(Owner's Signature)

(City) (State) (Zip Code)

(Owner's Name - Please Print)

(Owner's Mailing Address)

(Owner's Signature)

(City) (State) (Zip Code)

RECEIVED  
BLM AZ STATE OFFICE  
2018 JUL - 9 A 11:30  
PHOENIX, ARIZONA

_____ (Owner's Name - Please Print)	_____ (Owner's Signature)
_____ (Owner's Mailing Address)	_____ (City) (State) (Zip Code)
-----	
_____ (Owner's Name - Please Print)	_____ (Owner's Signature)
_____ (Owner's Mailing Address)	_____ (City) (State) (Zip Code)
-----	
_____ (Owner's Name - Please Print)	_____ (Owner's Signature)
_____ (Owner's Mailing Address)	_____ (City) (State) (Zip Code)
-----	
_____ (Owner's Name - Please Print)	_____ (Owner's Signature)
_____ (Owner's Mailing Address)	_____ (City) (State) (Zip Code)

18 U.S.C. 1001 and 43 U.S.C. 1212 make it a crime for any person knowingly and willfully to make to any department or agency of the United States any false, fictitious or fraudulent statements or representations as to any matter within its jurisdiction.

**INSTRUCTIONS**

1. This certification is made under the provisions of 43 U.S.C. § 1744 and 30 U.S.C. §28-28k and the regulations thereunder (43 CFR Part 3830).
2. The claimant(s) must fill in the dates in paragraph 1 for the beginning and ending of the assessment year for which this waiver is sought.
3. The claimant(s) must fill in the date in paragraph 2 for the beginning of the assessment year for which this waiver is sought.
4. All claim and site names and BLM serial numbers must be listed for the mining claims, mill sites, and tunnel sites for which the waiver is sought.
5. All owners of the mining claims, mill sites, and tunnel sites and their addresses must be given.
6. This waiver form must be signed by all the claimants or their designated agent, in original form. If an agent is designated, a notarized designation of agent, signed by all of the claimants with proper address given, must be submitted with this waiver.
7. This form must be filed no later than September 1st for the upcoming assessment year in the BLM State Office where the mining claims or sites are recorded, or the waiver cannot be granted by the BLM. (Example: To obtain a waiver for the assessment year 2012, which begins on September 1, 2011, you must qualify for and file for a waiver no later than September 1, 2011, in the proper BLM State Office.)
8. For all mining claims which require assessment work, you must record an affidavit of labor on or before the December 30th immediately following the filing of this waiver. For all other mining claims or sites waived, you must record a notice of intent to hold on or before the December 30th immediately following the filing of this waiver.
9. Mill and tunnel sites may also be listed on this waiver and be waived from payment of the maintenance fee. A notice of intent to hold for these sites is required to be filed by the December 30th following the filing of this waiver.

RECEIVED  
 PLM AZ STATE OFFICE  
 2018 JUL - 6  
 11:30  
 FOR OFFICIAL USE ONLY  
 TULSA, ARIZONA



When Recorded Return Document to:

YSIDRO GUTIERREZ III  
5662 W. LAS PALMARITAS DR.  
GLENDALE AZ. 85302

Check here is this is a change of address.

Telephone: 623 341-1502

E-mail address: YGOOD3@ADL.COM

↑ UPDATED  
7-16-18  
RAM

436731  
436654  
432471  
445085


**AFFIDAVIT OF PERFORMANCE OF ANNUAL WORK**

1. State of Arizona, County of YAVAPAI ss:

2. I (Name) YSIDRO GUTIERREZ III

3. Reside at (Address) 5662 W. LAS PALMARITAS DRIVE

City GLENDALE County MARICOPA



State AZ Zip 85302 being duly sworn, depose and say that I am a citizen of the United States, more than eighteen years of age, and that all of the facts set forth in this affidavit, subject to the provisions and penalties of 18 U.S.C. 1001 pertaining to the filing of false, fictitious, or fraudulent statements with the United States, are true and correct according to the best of my knowledge, information and belief.

4. Owner's name and address (If not shown in Items 1-3 above). \_\_\_\_\_

5. That I am personally acquainted with the mining claim(s). The work and improvements were made by and at the expense of the owner(s) of said claim(s). Said contiguous group of claims, listed on this document, are situated in the


\_\_\_\_\_ (optional) Mining District; \_\_\_\_\_ County, Arizona.

CONTIGUOUS

Line No.	AMC NUMBER	CLAIM/SITE NAME	COUNTY RECORDER DATA (If available)	TWP	RNG	SEC
1	436732	RICH HILL Gulch No.1	2016-0005605	9N	5W	12
2	436655	RICH HILL Gulch No.2	2016-0005606	9N	5W	12
3	436654	GOLD BONUS X2	2016-0005607	9N	5W	12
4	436731	GOLD BONUS X1	2016-0005608	9N	5W	12
5	432471	MINER'S MADNESS #1	2015-0023301	10N	2E	29
6	445085	GRANITE STATION IV	2017-0034955	10N	2E	33

(Numbers 1, 2, 3, 4 ARE CONTIGUOUS CLAIMS)

Form: MCF108  
Revised July 2014  
Page 1 of 2



BLM  
Date  
Stamp

PHOENIX, ARIZONA

2018 JUL -6 A 11:3

RECEIVED  
OFFICE

7						
8						
9						
10						

6. That between the dates starting at 12 o'clock noon on September 1, 20 17 and ending at 12 o'clock noon on September 1, 20 18 at least \$ 100.00 dollars worth of work and improvements were done and performed upon said claim(s) or upon one or more of a contiguous group of claims for the benefit of all, wholly or partly outside of a contiguous group of claims for the benefit of all, not including the location work.

7. That the following persons were employed to perform the work and improvements described herein: YSIDRO GUTIERREZ III AND AT LEAST THREE PROSPECTOR FRIENDS

8. That the work and improvements performed were: SOME DEBRIS REMOVAL, REMOVING LARGE BOULDERS FROM ROADWAY'S AND PROCESSING OF PLACER GRAVEL FOR EXTRACTION OF GOLD MATERIAL

9. Dated: 7/6/18 Signature: Ysidro Gutierrez III

SUBSCRIBED AND SWORN TO before me, a Notary Public, this 6<sup>th</sup> day of July 20 18

By: Ysidro Gutierrez III

Notary Public: B. V.

My Commission Expires 01/02/2021

Bureau of Land Management  
Arizona State Office  
[www.blm.gov/az](http://www.blm.gov/az)



No. of Claims: 6 x \$10 = 60  
 Check No.: Cash Init. ESG  
 Receipt No.: 4206390  
 For BLM Use Only

Form: MCF108  
Revised July 2014  
Page 2 of 2



**United States Department of the Interior**  
**Bureau of Land Management**  
 DIV OF LANDS, MINRLS & ENERGY  
 ONE N CENTRAL AVE  
 PHOENIX, AZ 85004 -4427  
 Phone: 602-417-9200

Receipt

No: 4206390

<b>Transaction #:</b> 4321354	
<b>Date of Transaction:</b> 07/06/2018	
<b>CUSTOMER:</b>	
YSIDRO GUTIERREZ 5662 W LAS PALMARITAS DR GLENDALE, AZ 85302-6030 US	

LINE #	QTY	DESCRIPTION	REMARKS	UNIT PRICE	TOTAL
1	1.00	LOCATABLE MINERALS / MINING CLAIMS- NOT NEW-UNADJUD, ONE AUTH NO. ONLY / MINING CLAIM MONEY RECEIVED CASES: AMC436732/\$60.00	2018 POL & 2019 WAIV (6)	- n/a -	60.00
<b>TOTAL:</b>					<b>\$60.00</b>

PAYMENT INFORMATION					
1	AMOUNT:	60.00	POSTMARKED:	N/A	
	TYPE:	CASH	RECEIVED:	07/06/2018	
	NAME:	GUTIERREZ, YSIDRO 5662 W LAS PALMARITAS DR GLENDALE AZ 85302-6030 US			

REMARKS

This receipt was generated by the automated BLM Collections and Billing System and is a paper representation of a portion of the official electronic record contained therein.

UNITED STATES  
DEPARTMENT OF THE INTERIOR  
BUREAU OF LAND MANAGEMENT

65  
AMC

436731  
436654  
432471

MAINTENANCE FEE WAIVER CERTIFICATION

FORM APPROVED  
OMB NO. 1004-0114  
Expires: October 31, 2016

SEE INSTRUCTIONS ON PAGE 2

1. This small miner waiver is filed for the assessment year beginning on September 1, 2016 and ending on September 1, 2017.
2. The undersigned and all related parties owned ten or fewer mining claims, mill, or tunnel sites located and maintained on Federal lands in the United States of America on September 1, 2017.
3. The undersigned have performed the assessment work required by law for each mining claim listed prior to filing this waiver and understand that by filing this form, the undersigned must file an affidavit of assessment work with the Bureau of Land Management (BLM) by the December 30th following the filing of this waiver.
4. The undersigned understand that if the assessment work obligation has not yet come due under 30 U.S.C. 28 (for those claims in their first assessment year only), a notice of intent to hold reciting this condition must be recorded by the December 30th following the filing of this waiver.
5. The undersigned understand that mill and tunnel sites may also be listed on this waiver and be waived from payment of the maintenance fee, and that a notice of intent to hold for these sites is required to be filed with the BLM by the December 30th following the filing of this waiver.
6. The undersigned understand and acknowledge that pursuant to 43 U.S.C. 1212 and 18 U.S.C. 1001, the filing or recording of a false, fictitious, or fraudulent document with the BLM may result in a fine of up to \$250,000, a prison term not to exceed five years, or both.
7. The mining claims, mill or tunnel sites for which this waiver from payment of the maintenance fees is requested are:

CLAIM OR SITE NAME	BLM RECORDATION SERIAL NUMBER
1. RICH HILL GULCH No 1	AMC 436732
2. RICH HILL GULCH No 2	AMC 436655
3. GOLD BONUS X 2	AMC 436654
4. GOLD BONUS X 1	AMC 436731
5. MINER'S MADNESS #1	AMC 432471
6.	
7.	
8.	
9.	
10.	

The owner(s) (claimants) of the above mining claims and sites are:

YSIDRO GUTIERREZ III (Owner's Name - Please Print) ✓  
 19349 W. WINDSOR AVE (Owner's Mailing Address)  
 BUCKEYE (City) AZ 85396 (State) (Zip Code)  
 Ysidro Gutierrez (Owner's Signature)

(Owner's Name - Please Print)  
 (Owner's Mailing Address)  
 (City) (State) (Zip Code)  
 ENTERED AC 483 2018 SEP 01 2017 BY PB

(Owner's Name - Please Print)  
 (Owner's Mailing Address)  
 (City) (State) (Zip Code)  
 PHOENIX, ARIZONA

(Owner's Name - Please Print)  
 (Owner's Mailing Address)  
 (City) (State) (Zip Code)  
 RECEIVED BLM AZ STATE OFFICE 2017 JUL 10 P 2:11

NW/ECT



(Owner's Name - Please Print)

(Owner's Signature)

(Owner's Mailing Address)

(City)

(State)

(Zip Code)

(Owner's Name - Please Print)

(Owner's Signature)

(Owner's Mailing Address)

(City)

(State)

(Zip Code)

(Owner's Name - Please Print)

(Owner's Signature)

(Owner's Mailing Address)

(City)

(State)

(Zip Code)

(Owner's Name - Please Print)

(Owner's Signature)

(Owner's Mailing Address)

(City)

(State)

(Zip Code)

18 U.S.C. 1001 and 43 U.S.C. 1212 make it a crime for any person knowingly and willfully to make to any department or agency of the United States any false, fictitious or fraudulent statements or representations as to any matter within its jurisdiction.

INSTRUCTIONS

1. This certification is made under the provisions of 43 U.S.C. § 1744 and 30 U.S.C. §28-28k and the regulations thereunder (43 CFR Part 3830).
2. The claimant(s) must fill in the dates in paragraph 1 for the beginning and ending of the assessment year for which this waiver is sought.
3. The claimant(s) must fill in the date in paragraph 2 for the beginning of the assessment year for which this waiver is sought.
4. All claim and site names and BLM serial numbers must be listed for the mining claims, mill sites, and tunnel sites for which the waiver is sought.
5. All owners of the mining claims, mill sites, and tunnel sites and their addresses must be given.
6. This waiver form must be signed by all the claimants or their designated agent, in original form. If an agent is designated, a notarized designation of agent, signed by all of the claimants with proper address given, must be submitted with this waiver.
7. This form must be filed no later than September 1st for the upcoming assessment year in the BLM State Office where the mining claims or sites are recorded, or the waiver cannot be granted by the BLM. (Example: To obtain a waiver for the assessment year 2012, which begins on September 1, 2011, you must qualify for and file for a waiver no later than September 1, 2011, in the proper BLM State Office.)
8. For all mining claims which require assessment work, you must record an affidavit of labor on or before the December 30th immediately following the filing of this waiver. For all other mining claims or sites waived, you must record a notice of intent to hold on or before the December 30th immediately following the filing of this waiver.
9. Mill and tunnel sites may also be listed on this waiver and be waived from payment of the maintenance fee. A notice of intent to hold for these sites is required to be filed by the December 30th following the filing of this waiver.

PHOENIX, ARIZONA  
 2011 JUL 10 P 2:17  
 RECEIVED  
 BLM AZ STATE OFFICE

FOR OFFICIAL USE ONLY

UNITED STATES DEPARTMENT OF THE INTERIOR  
BUREAU OF LAND MANAGEMENT

MC NATIONWIDE CLAIMANT LISTING  
September 01, 2017

Cust	AZ CLAIMANT	National Total
GUTIERREZ YSIDRO III 19349 W WINDSOR AVE BUCKEYE, AZ 85396-5760	6	6



When Recorded Return Document to:

436731  
436654  
432471

Ysidro Gutierrez III  
19349 W. WINDSOR AVE  
BUCKEYE AZ 85396

Check here if this is a change of address.

Telephone: \_\_\_\_\_

E-mail address: \_\_\_\_\_

**AFFIDAVIT OF PERFORMANCE OF ANNUAL WORK**

1. State of Arizona, County of YAVAPAI ss:

2. I (Name) YSIDRO GUTIERREZ

3. Reside at (Address) 19349 W. WINDSOR AVE

City BUCKEYE County MARICOPA

RECEIVED  
BLM AZ STATE OFFICE  
2017 JUL 10 P 2:17  
PHOENIX, ARIZONA  
BLM  
Date  
Stamp

State AZ zip 85396 being duly sworn, depose and say that I am a citizen of the United States, more than eighteen years of age, and that all of the facts set forth in this affidavit, subject to the provisions and penalties of 18 U.S.C. 1001 pertaining to the filing of false, fictitious, or fraudulent statements with the United States, are true and correct according to the best of my knowledge, information and belief.

4. Owner's name and address (if not shown in items 1-3 above). \_\_\_\_\_

5. That I am personally acquainted with the mining claim(s). The work and improvements were made by and at the expense of the owner(s) of said claim(s). Said contiguous group of claims, listed on this document, are situated in the

\_\_\_\_\_ (optional) Mining District; \_\_\_\_\_ County, Arizona.

CONTIGUOUS

Line No.	AMC NUMBER	CLAIM/SITE NAME	COUNTY RECORDER DATA (if available)	TWP	RNG	SEC
1	436732	RICH HILL Gulch NO1	2016-0005605	9N	5W	12
2	436655	RICH HILL Gulch NO2	2016-0005606	9N	5W	12
3	436654	GOLD BONUS X2	2016-0005607	9N	5W	12
4	436731	GOLD BONUS X1	2016-0005608	9N	5W	12
5	432471	MINER'S MADNESS #1	2015-0023301	10N	2E	29
6	(NOTE: #1, #2, #3, #4 CONTIGUOUS)					

Form: MCF108  
Revised July 2014  
Page 1 of 2

ENTERED  
JUL 12 2017  
BY: Ram

RECEIVED  
 BLM AZ STATE OFFICE  
 2017 JUL 10 P 2:17  
 PHOENIX, ARIZONA

BLM  
 Date  
 Stamp

7					
8					
9					
10					

6. That between the dates starting at 12 o'clock noon on September 1, 20 16 and ending at 12 o'clock noon on September 1, 20 17 at least \$ 100.00 dollars worth of work and improvements were done and performed upon said claim(s) or upon one or more of a contiguous group of claims for the benefit of all, wholly or partly outside of a contiguous group of claims for the benefit of all, not including the location work.

7. That the following persons were employed to perform the work and improvements described herein: \_\_\_\_\_


YSIDRO GUTIERREZ III + PROSPECTOR FRIENDS

8. That the work and improvements performed were: DEBRI REMOVAL, REMOVING LARGE BOULDERS FROM ROADS AND PROCESSING OF PLACER GRAVELS FOR EXTRACTION OF GOLD MINERAL

9. Dated: 7/10/17 Signature: Ysidro Gutierrez

SUBSCRIBED AND SWORN TO before me, a Notary Public, this 10<sup>th</sup> day of July 20 17

By: Angela Chakos  
 Notary Public [Signature]  
 My Commission Expires 11-30-2020


 Angela Chakos  
 Notary Public  
 Maricopa County, Arizona  
 My Comm. Exp. 11-30-2020

Bureau of Land Management  
 Arizona State Office  
[www.blm.gov/az](http://www.blm.gov/az)

No. of Claims: 5 x \$10 = 50  
 Check No.: CASH Init. AMC  
 Receipt No.: 3004144  
 For BLM Use Only



**United States Department of the Interior  
Bureau of Land Management  
DIV OF LANDS, MINRLS & ENERGY  
ONE N CENTRAL AVE  
PHOENIX, AZ 85004 -4427  
Phone: 602-417-9200**

Receipt

No: 3884144

<b>Transaction #:</b> 3993321	
<b>Date of Transaction:</b> 07/10/2017	
<b>CUSTOMER:</b>	
YSIDRO GUTIERREZ 19349 W WINDSOR AVE BUCKEYE, AZ 85396-5760 US	

LINE #	QTY	DESCRIPTION	REMARKS	UNIT PRICE	TOTAL
1	1.00	LOCATABLE MINERALS / MINING CLAIMS- NOT NEW-UNADJUD, ONE AUTH NO. ONLY / MINING CLAIM MONEY RECEIVED CASES: AMC436732/\$50.00	POL 2017/5 WAV	- n/a -	50.00
<b>TOTAL:</b>					<b>\$50.00</b>

PAYMENT INFORMATION			
1	AMOUNT:	50.00	POSTMARKED: N/A
	TYPE:	CASH	RECEIVED: 07/10/2017
	NAME:	GUTIERREZ, YSIDRO 19349 W WINDSOR AVE BUCKEYE AZ 85396-5760 US	

REMARKS

This receipt was generated by the automated BLM Collections and Billing System and is a paper representation of a portion of the official electronic record contained therein.

UNITED STATES  
DEPARTMENT OF THE INTERIOR  
BUREAU OF LAND MANAGEMENT

173  
*[Signature]*

432471  
436654  
436731  
FORM APPROVED  
OMB NO. 1004-0114  
Expires: October 31, 2016

MAINTENANCE FEE WAIVER CERTIFICATION

SEE INSTRUCTIONS ON PAGE 2

- This small miner waiver is filed for the assessment year beginning on September 1, 2016 and ending on September 1, 2017
- The undersigned and all related parties owned ten or fewer mining claims, mill, or tunnel sites located and maintained on Federal lands in the United States of America on September 1, 2016
- The undersigned have performed the assessment work required by law for each mining claim listed prior to filing this waiver and understand that by filing this form, the undersigned must file an affidavit of assessment work with the Bureau of Land Management (BLM) by the December 30th following the filing of this waiver.
- The undersigned understand that if the assessment work obligation has not yet come due under 30 U.S.C. 28 (for those claims in their first assessment year only), a notice of intent to hold reciting this condition must be recorded by the December 30th following the filing of this waiver.
- The undersigned understand that mill and tunnel sites may also be listed on this waiver and be waived from payment of the maintenance fee, and that a notice of intent to hold for these sites is required to be filed with the BLM by the December 30th following the filing of this waiver.
- The undersigned understand and acknowledge that pursuant to 43 U.S.C. 1212 and 18 U.S.C. 1001, the filing or recording of a false, fictitious, or fraudulent document with the BLM may result in a fine of up to \$250,000, a prison term not to exceed five years, or both.
- The mining claims, mill or tunnel sites for which this waiver from payment of the maintenance fees is requested are:

CLAIM OR SITE NAME	BLM RECORDATION SERIAL NUMBER
1. MINER'S MADNESS #1	432471 ✓
2. RICH HILL GULCH NO 1	436732
3. RICH HILL GULCH NO 2	436655
4. GOLD BONUS X2	436654
5. GOLD BONUS X1	436731
6.	
7.	
8.	
9.	
10.	

The owner(s) (claimants) of the above mining claims and sites are:

YSIDRO GUTIERREZ III  
(Owner's Name - Please Print)  
19349 W. WINDSOR AVE  
(Owner's Mailing Address)

*Ysidro Gutierrez III*  
(Owner's Signature)  
BUCKEYE AZ 85396  
(City) (State) (Zip Code)

\_\_\_\_\_  
(Owner's Name - Please Print)  
\_\_\_\_\_  
(Owner's Mailing Address)

\_\_\_\_\_  
(Owner's Signature)  
\_\_\_\_\_  
(City) (State) (Zip Code)

\_\_\_\_\_  
(Owner's Name - Please Print)  
\_\_\_\_\_  
(Owner's Mailing Address)

\_\_\_\_\_  
(Owner's Signature)  
\_\_\_\_\_  
(City) (State) (Zip Code)

\_\_\_\_\_  
(Owner's Name - Please Print)  
\_\_\_\_\_  
(Owner's Mailing Address)

\_\_\_\_\_  
(Owner's Signature)  
\_\_\_\_\_  
(City) (State) (Zip Code)

(Continued on page 2)

ENTERED  
483  
AUG 31 2016  
BY: *[Signature]*

2016 AUG - 8 PM 12:05  
RECEIVED  
BLM AZ STATE OFFICE  
PHOENIX, ARIZONA

*nm*  
*pm*



(Owner's Name - Please Print)	(Owner's Signature)
(Owner's Mailing Address)	(City) (State) (Zip Code)
(Owner's Name - Please Print)	(Owner's Signature)
(Owner's Mailing Address)	(City) (State) (Zip Code)
(Owner's Name - Please Print)	(Owner's Signature)
(Owner's Mailing Address)	(City) (State) (Zip Code)
(Owner's Name - Please Print)	(Owner's Signature)
(Owner's Mailing Address)	(City) (State) (Zip Code)

18 U.S.C. 1001 and 43 U.S.C. 1212 make it a crime for any person knowingly and willfully to make to any department or agency of the United States any false, fictitious or fraudulent statements or representations as to any matter within its jurisdiction.

**INSTRUCTIONS**

1. This certification is made under the provisions of 43 U.S.C. § 1744 and 30 U.S.C. § 28-28k and the regulations thereunder (43 CFR Part 3830).
2. The claimant(s) must fill in the dates in paragraph 1 for the beginning and ending of the assessment year for which this waiver is sought.
3. The claimant(s) must fill in the date in paragraph 2 for the beginning of the assessment year for which this waiver is sought.
4. All claim and site names and BLM serial numbers must be listed for the mining claims, mill sites, and tunnel sites for which the waiver is sought.
5. All owners of the mining claims, mill sites, and tunnel sites and their addresses must be given.
6. This waiver form must be signed by all the claimants or their designated agent, in original form. If an agent is designated, a notarized designation of agent, signed by all of the claimants with proper address given, must be submitted with this waiver.
7. This form must be filed no later than September 1st for the upcoming assessment year in the BLM State Office where the mining claims or sites are recorded, or the waiver cannot be granted by the BLM. (Example: To obtain a waiver for the assessment year 2012, which begins on September 1, 2011, you must qualify for and file for a waiver no later than September 1, 2011, in the proper BLM State Office.)
8. For all mining claims which require assessment work, you must record an affidavit of labor on or before the December 30th immediately following the filing of this waiver. For all other mining claims or sites waived, you must record a notice of intent to hold on or before the December 30th immediately following the filing of this waiver.
9. Mill and tunnel sites may also be listed on this waiver and be waived from payment of the maintenance fee. A notice of intent to hold for these sites is required to be filed by the December 30th following the filing of this waiver.

RECEIVED  
BLM AZ STATE OFFICE  
2016 AUG - 8 P 12:05  
PHOENIX, ARIZONA

**FOR OFFICIAL USE ONLY**

When Recorded Return Document to:

YSIDRO GUTIERREZ  
19349 W. WINDSOR AVE  
BUCKEYE AZ 85396

432471  
436654  
436731

Check here is this is a change of address.

Telephone: 623-341-1502

E-mail address: YG003@AOL.COM

**AFFIDAVIT OF PERFORMANCE OF ANNUAL WORK**

1. State of Arizona, County of YAVAPAI ss:

2. I (Name) YSIDRO GUTIERREZ

3. Reside at (Address) 19349 W. WINDSOR AVE

City BUCKEYE County MARICOPA

RECEIVED  
BLM AZ STATE OFFICE  
2016 AUG - 8 P 12: 05  
PHOENIX, ARIZONA  
BLM  
Date  
Stamp

State AZ Zip 85396 being duly sworn, depose and say that I am a citizen of the United States, more than eighteen years of age, and that all of the facts set forth in this affidavit, subject to the provisions and penalties of 18 U.S.C. 1001 pertaining to the filing of false, fictitious, or fraudulent statements with the United States, are true and correct according to the best of my knowledge, information and belief.

4. Owner's name and address (If not shown in Items 1-3 above).

5. That I am personally acquainted with the mining claim(s). The work and improvements were made by and at the expense of the owner(s) of said claim(s). Said contiguous group of claims, listed on this document, are situated in the

(optional) Mining District; YAVAPAI County, Arizona.

Line No.	AMC NUMBER	CLAIM/SITE NAME	COUNTY RECORDER DATA (If available)	TWP	RNG	SEC
1	432471	MINER'S MADNESS #1	2015-0023301	10N	2E	29
2	436732	RICH HILL Gulch ND1	2016-0005605	9N	5W	12
3	436655	RICH HILL Gulch ND2	2016-0005606	9N	5W	12
4	436654	GOLD BONUS X2	2016-0005607	9N	5W	12
5	436731	GOLD BONUS X1	2016-0005608	9N	5W	12
6	(NOTE: #2, #3, #4, #5 CONTIGUOUS)					



RECEIVED  
 BLM AZ STATE OFFICE  
 PHOENIX, ARIZONA  
 2016 AUG - 8 P 12:05  
 BLM  
 Date  
 Stamp

7					
8					
9					
10					

6. That between the dates starting at 12 o'clock noon on September 1, 20 15 and ending at 12 o'clock noon on September 1, 20 16 at least \$ 100.00 dollars worth of work and improvements were done and performed upon said claim(s) or upon one or more of a contiguous group of claims for the benefit of all, wholly or partly outside of a contiguous group of claims for the benefit of all, not including the location work.

7. That the following persons were employed to perform the work and improvements described herein: YSIDRO GUTIERREZ III

8. That the work and improvements performed were: PROCESSING OF PLACER GRAVELS FOR EXTRACTION OF GOLD MINERAL

9. Dated: 8/8/16 Signature: [Signature]


SUBSCRIBED AND SWORN TO before me, a Notary Public, this 8th day of August 20 16

By: [Signature]

Notary Public [Signature]

My Commission Expires 12-22-2017

Bureau of Land Management  
 Arizona State Office  
[www.blm.gov/az](http://www.blm.gov/az)



No. of Claims: 5 x \$10 = 50.00  
 Check No. CASH Init. YMC  
 Receipt No.: 0623419  
 For BLM Use Only

**AFFIDAVIT OF AUTHORIZATION  
and  
LIMITED AND SPECIFIC POWER OF ATTORNEY**

I, Theresa Gutierrez, of 2235 W. Clarendon Avenue, Phoenix, Arizona 85015, do hereby state that I **authorize** my name being on and a part of placer mining claim(s) **AMC396393, AMC422516, Paydirt and Golden Owl #2**. I am aware and participating in the claim(s) filed and in partnership with: Ysidro Gutierrez of Buckeye, Arizona. I am a willing participant in the locating and filing of said claim(s).

Be it acknowledged that I, the undersigned, do hereby grant a **Limited and Specific Power of Attorney** to Ysidro Gutierrez, as my Attorney-In-Fact, with the full power and authority to undertake and perform only the following acts on my behalf:

1. The filing, locating, and signing of mining claim(s) on my behalf.
2. To act as an Agent and Authorized Representative on my behalf with the United States Department of the Interior, Bureau of Land Management as it relates to said mining claim(s).

This **Limited and Specific Power of Attorney** specifically excludes authorization to relinquish mining claims on my behalf.

The authorization herein shall include such incidental acts as are reasonably required to carry out and perform the specific authorizations granted herein.


My Attorney-In-Fact agrees to accept this appointment subject to its terms and agrees to act and perform in said fiduciary capacity consistent with my best interest as he or she in his or her discretion deems advisable.

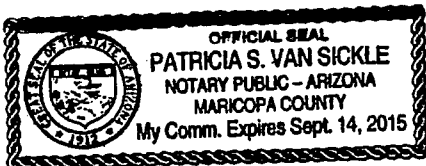
DATED this 16<sup>th</sup> day of July, 2015.

  
Theresa Gutierrez

RECEIVED  
BLM AZ STATE OFFICE  
2016 AUG - 8 P 12: 05  
PHOENIX, ARIZONA

SUBSCRIBED AND SWORN TO before me this 16<sup>th</sup> day of July, 2015.

  
Notary Public



**United States Department of the Interior**  
**Bureau of Land Management**  
 DIV OF LANDS, MINRLS & ENERGY  
 ONE N CENTRAL AVE  
 PHOENIX, AZ 85004 -4427  
 Phone: 602-417-9200

Receipt

No: 3623419

<b>Transaction #:</b> 3727155	
<b>Date of Transaction:</b> 08/08/2016	
<b>CUSTOMER:</b>	
YSIDRO GUTIERREZ 19349 W WINDSOR AVE BUCKEYE, AZ 85396-5760 US	

LINE #	QTY	DESCRIPTION	REMARKS	UNIT PRICE	TOTAL
1	1.00	LOCATABLE MINERALS / MINING CLAIMS-NOT NEW-UNADJUD, ONE AUTH NO. ONLY / MINING CLAIM MONEY RECEIVED CASES: AMC432471/\$50.00	POL 2016/5 WAV REINQUISHMENT	- n/a -	50.00
<b>TOTAL:</b>					<b>\$50.00</b>

PAYMENT INFORMATION				
1	AMOUNT:	50.00	POSTMARKED:	N/A
	TYPE:	CASH	RECEIVED:	08/08/2016
	NAME:	GUTIERREZ, YSIDRO. 19349 W WINDSOR AVE BUCKEYE AZ 85396-5760 US		

REMARKS

This receipt was generated by the automated BLM Collections and Billing System and is a paper representation of a portion of the official electronic record contained therein.

**ENTERED**  
 AUG 10 2016  
*[Signature]*



**NOTICE!!**

**These documents have been scanned!**

**Do not place un-scanned documents beneath this notice!**

**Do not remove this notice from this file!**

GPO Jacket No. 560-102  
Print Order 61540  
Rise Business Services, LLC  
Job=AZ15 5/2/2019



Box Number= AZ15019



Claim Begin-End: AMC436731-AMC436732

5 Miscellaneous



AZ15019-1

AMC436731-AMC437154

**NO  
DOCUMENTS  
FOUND**

NO DOCUMENTS FOUND  
NO DOCUMENTS FOUND



**NOTICE!!**

**These documents have been scanned!**

**Do not place un-scanned documents beneath this notice!**

**Do not remove this notice from this file!**

GPO Jacket No. 560-102  
Print Order 61540  
Rise Business Services, LLC  
Job=AZ15 5/2/2019



Box Number= AZ15019



Claim Begin-End: AMC436731-AMC436732

6 Location Notices-Amendments and Supporting Documents



AZ15019-1

AMC436731-AMC437154



**DEPARTMENT OF THE INTERIOR  
BUREAU OF LAND MANAGEMENT  
MINING CLAIMS**

Run Date/Time: 02/19/2016 10:53 AM

**(LIVE) Serial Register Page**

Page 1 of 1

**01 10-21-1976;090STAT0090;43USC1744**  
**Case Type 384201: PLACER CLAIM**  
**Claim Name: GOLD BONUS X1**  
**Commodity :**  
**Case Disposition: ACTIVE**  
**Required Maintenance Fee: \$155.00**

**Total Acres**  
**20.000**

**Serial Number**  
**AMC436731**  
**Lead File Number**  
**AMC436731**

Name & Address	Int Rel
GUTIERREZ YSIDRO III 19349 W WINDSOR AVE BUCKEYE, AZ 85396-5760	CLAIMANT

Mer Twp Rng Sec	Quadrant	District/Field Office	County
14 0090N 0050W 012	NE	HASSAYAMPA FO	YAVAPAI

Act Date	Code	Action	Action Remarks	Receipt Number
02/05/2016	403	LOCATION DATE		
02/11/2016	395	RECORDATION NOTICE RECD	1	3491031
02/11/2016	484	LOCATION YEAR / MAINTENANC	2016;\$155	3491031
02/11/2016	501	ACCT ADV IN LEAD FILE	AMC436731-AMC436732;	
02/05/2016	404	COUNTY RECORDATION	2016-0005608;	

**Line Nr Remarks**

---

**DEPARTMENT OF THE INTERIOR  
BUREAU OF LAND MANAGEMENT  
MINING CLAIMS**

Run Date/Time: 02/19/2016 10:54 AM

**(LIVE) Serial Register Page**

Page 1 of 1

**01 10-21-1976;090STAT0090;43USC1744**  
**Case Type 384201: PLACER CLAIM**  
**Claim Name: RICH HILL GULCH NO 1**  
**Commodity :**  
**Case Disposition: ACTIVE**  
**Required Maintenance Fee: \$155.00**

**Total Acres**  
**20.000**

**Serial Number**  
**AMC436732**  
**Lead File Number**  
**AMC436731**

Name & Address	Int Rel
GUTIERREZ YSIDRO III 19349 W WINDSOR AVE BUCKEYE, AZ 85396-5760	CLAIMANT

Mer Twp Rng Sec	Quadrant	District/Field Office	County
14 0090N 0050W 012	NE	HASSAYAMPA FO	YAVAPAI

Act Date	Code	Action	Action Remarks	Receipt Number
02/05/2016	403	LOCATION DATE		
02/11/2016	395	RECORDATION NOTICE RECD	1	3491031
02/11/2016	484	LOCATION YEAR / MAINTENANC	2016;\$155	3491031
02/11/2016	501	ACCT ADV IN LEAD FILE	AMC436731-AMC436732;	
02/05/2016	404	COUNTY RECORDATION	2016-0005605;	

**Line Nr Remarks**

**MINING CLAIM STATUS REPORT**

Data Entered: 02/19/16 Ram

MTP Checked By: PETZ  
GEO Checked By: DETZ

LEAD SERIAL NUMBER: AMC 430731 thru AMC 430732

**NUMBER OF CLAIMS & TYPE:**

2 LODE  
2 PLACER  
ASSOCIATION PLACER  
MILL SITE  
TUNNEL SITE

**CHARGES:**

Location Fee @ \$37 = \$ 74<sup>00</sup>  
Processing Fee @ \$20 = \$ 40<sup>00</sup>  
Maintenance Fee @ \$155 = \$ 310  
Add'l Maint Fee for Assoc Placer = \$  
**SUBTOTAL** \$ 424  
Other Fees \$  
Other Fees \$  
**TOTAL** \$ 424

TOTAL ACREAGE: 20 Per Claim  
(Placer Only)

NUMBER OF LOCATORS: 1

DOCUMENTS RECEIVED VIA : Over-the-Counter [ ] Mail [ ] **TIMELY FILED:** Yes [  ] No [ ]

LEGAL DESCRIPTION: T 9N R 5W SEC 12  
T R  
T R  
T R  
T R

BLM [  ] FOREST SERVICE [ ] SUBJ TO PL 359: Yes [ ] No [ ]  
WILDERNESS AREA [ ]

SPLIT ESTATE: N/A [  ] SX [ ] PX [ ] OTHER [ ]  
SRHA [ ] Was proper Notice filed if located on SHRA Land? Yes [ ] No [ ]

RECONVEYED MINERALS ON BLM LAND REQUIRE OPENING ORDER FROM 1944 TO 1993:  
Open to Entry On \_\_\_\_\_ N/A [ ]

COMMENTS/STATUS: VOID [ ] PARTIALLY VOID [ ] PVT MINERALS [ ] WITHDRAWN LANDS [ ]  
OTHER [ ]

[ ] Claimant acknowledges that portions of the following claim(s) site(s) may be void or voidable.

Printed Name of Claimant \_\_\_\_\_ Signature of Claimant \_\_\_\_\_

\*\*\*\*\*FINAL ADJUDICATION\*\*\*\*\*

DATE 6/27/16 INITIALS AT



RETURN TO:

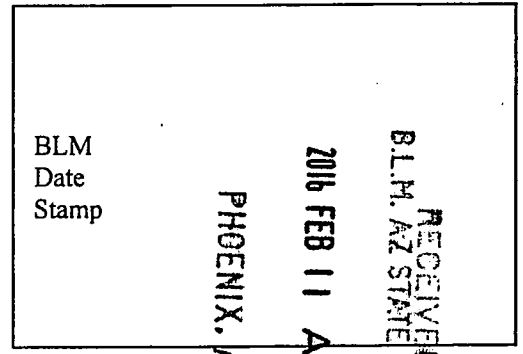


YSIDRO GUTIERREZ III  
19349 W. WINDSOR AVE  
BUCKEYE ARIZONA 85396

LOCATION NOTICE FOR PLACER MINING CLAIM

Amendment BLM Serial # \_\_\_\_\_

NOTICE IS HEREBY GIVEN that the GOLD BONUS X1  
\_\_\_\_\_ placer mining claim has been located by  
YSIDRO GUTIERREZ III whose current mailing  
address is 19349 W. WINDSOR AVE  
BUCKEYE ARIZONA 85396



The general course of this claim is EAST TO WEST and it is situated in YAVAPAI  
County, Arizona. This claim is 1320 feet in length and 660 feet in width.

20 Total Claim Acreage. This claim runs from the location monument on which this location notice is  
posted at the SE corner of the claim approximately 660 feet in a NORTH direction to the  
NORTH end line and 1320 feet in a WEST direction to the WEST end line. This claim is  
marked by four monuments, one at each corner of the claim.

The location monument on which this notice is posted is situated within Section 12, Township  
9 NORTH, Range 5 WEST, Gila Salt River Base and Meridian, Arizona. This claim encompasses  
portions of the following legal subdivision(s) if located by legal subdivision or the following quarter section(s),  
section(s), Township(s) and Range(s) SOUTH HALF SE 1/4 NE 1/4 SECTION 12  
T9N R5W, Gila Salt River Base and Meridian, Arizona.

The locality of this claim with reference to some natural object or permanent monument and additional information  
(if any) concerning its locality are as follows: APPROXIMATELY 1 1/4 MILE SOUTH OF  
OCTAVE ROAD AND SOUTH OF RICH HILL

\_\_\_\_\_ The above information is shown on the attached map.

DATED AND POSTED on the ground this 5TH day of FEBRUARY, 20 16.

LOCATOR(s)  AGENT

Print Name(s) YSIDRO GUTIERREZ III

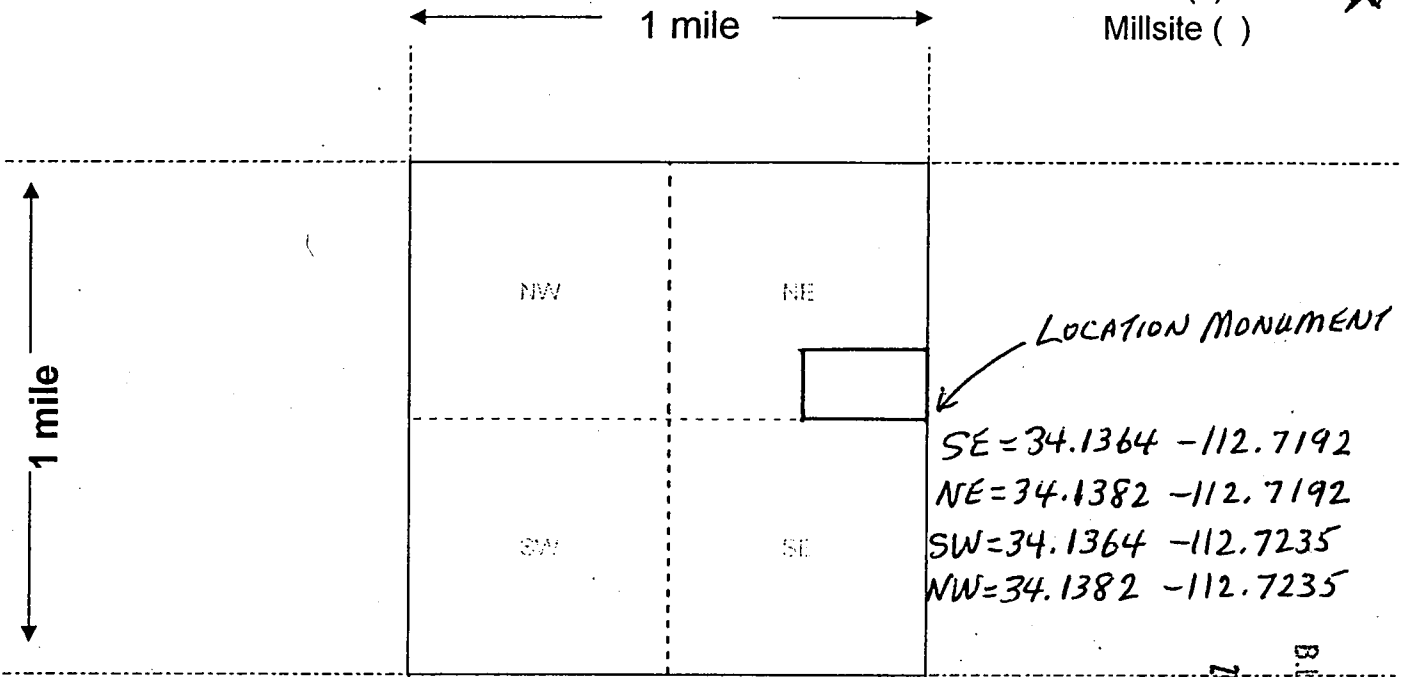
Signature(s) Ysidro Gutierrez III

Form MCF102  
Revised July 2014

AHC4367311

**MINING CLAIM MAP**

Lode ( ) Placer   
 Millsite ( )



Scale: 1" = 2000 feet

- The above map depicts the GOLD BONUS X 1 mining claim, which is located in Section (s) 12, Township 9 NORTH, Range 5 WEST, Gila and Salt River Base and Meridian, YAVAPAI County, Arizona. Total claim acreage is 20
- The type of corner and location monuments used are as follows: 2" PVC PIPES & 4" PVC LOCATION MONUMENT WITH NOTICE INSIDE
- The bearings and distances in degrees and feet between claim corners and to a public land survey monument, are as depicted on the map.
- If the claim is a placer or millsite claim with exterior limits conforming to legal subdivisions of the public survey, provide a legal description of the claim S2 SE 1/4 NE 1/4 SECTION 12  
T9N R5W

RECEIVED  
 B.L.M. AZ STATE OFFICE  
 2016 FEB 11 A 5:01

ANCH 436731

RETURN TO:

YSIDRO GUTIERREZ III  
19349 W. WINDSOR AVE.  
BUCKEYE ARIZONA 85396



LOCATION NOTICE FOR PLACER MINING CLAIM

Amendment BLM Serial # \_\_\_\_\_

NOTICE IS HEREBY GIVEN that the RICH HILL Gulch No 1

\_\_\_\_\_ placer mining claim has been located by

YSIDRO GUTIERREZ III whose current mailing

address is 19349 W. WINDSOR AVE.

BUCKEYE ARIZONA 85396

RECEIVED  
BLM, AZ STATE OFFICE  
2016 FEB 11 A 5:01  
PHOENIX, AZ  
BLM  
Date  
Stamp

The general course of this claim is EAST TO WEST and it is situated in YAVAPAI

County, Arizona. This claim is 1320 feet in length and 660 feet in width.

20 Total Claim Acreage. This claim runs from the location monument on which this location notice is

posted at the NE corner of the claim approximately 660 feet in a SOUTH direction to the

SOUTH end line and 1320 feet in a WEST direction to the WEST end line. This claim is

marked by four monuments, one at each corner of the claim.

The location monument on which this notice is posted is situated within Section 12, Township

9 NORTH, Range 5 WEST, Gila Salt River Base and Meridian, Arizona. This claim encompasses

portions of the following legal subdivision(s) if located by legal subdivision or the following quarter section(s),

section(s), Township(s) and Range(s) N2 NE 1/4 NE 1/4 SECTION 12

T9N R5W

\_\_\_\_\_, Gila Salt River Base and Meridian, Arizona.

The locality of this claim with reference to some natural object or permanent monument and additional information

(if any) concerning its locality are as follows: APPROXIMATELY 1/2 MILE SOUTH OF

OCTAVE ROAD & SOUTH OF RICH HILL

\_\_\_\_\_. The above information is shown on the attached map.

DATED AND POSTED on the ground this 5TH day of FEBRUARY, 2016

LOCATOR(s)  AGENT

Print Name(s) YSIDRO GUTIERREZ III

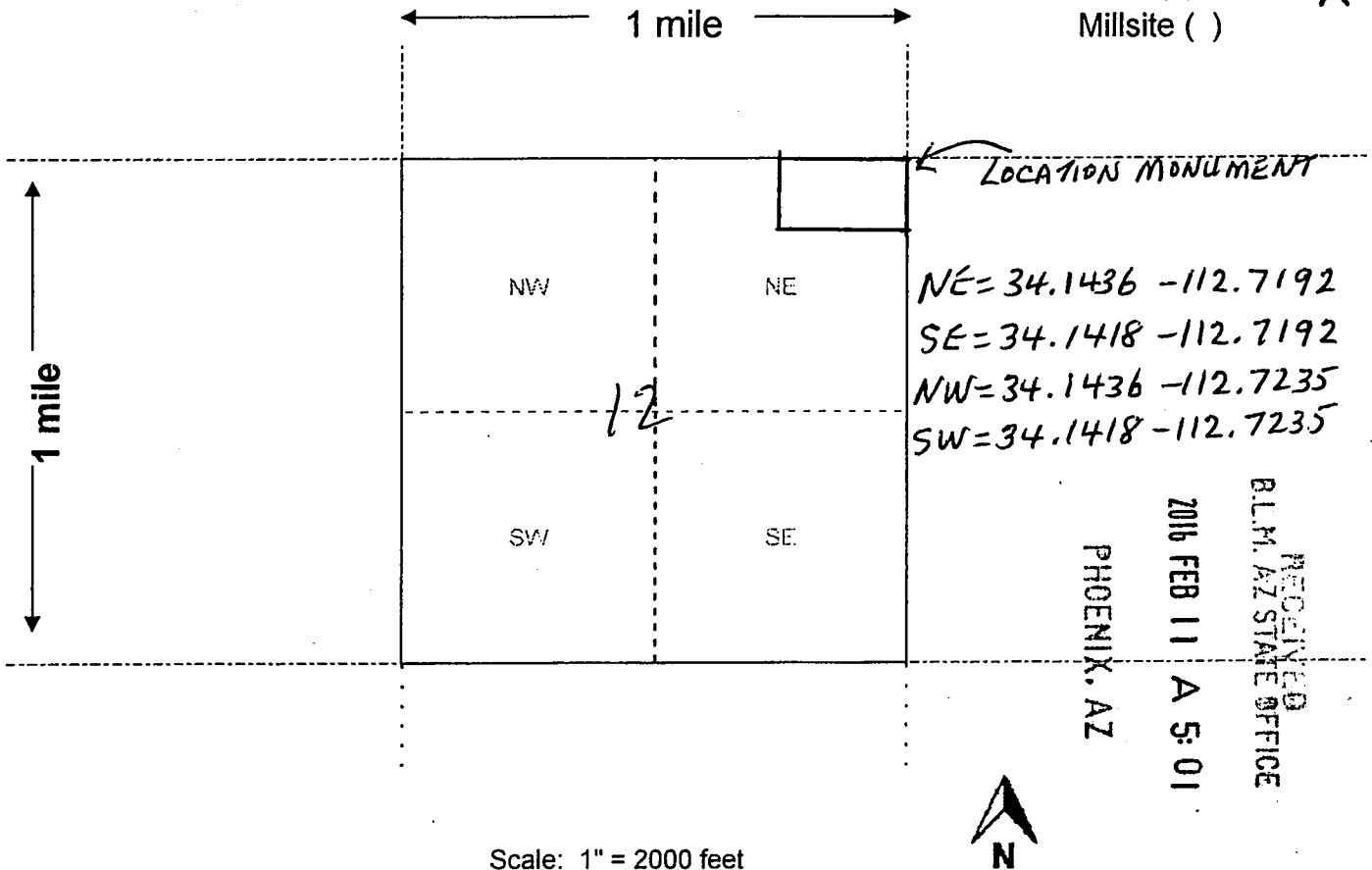
Signature(s) Ysidro Gutierrez III

Form MCF102  
Revised July 2014



**MINING CLAIM MAP**

Lode ( ) Placer (X)  
Millsite ( )



- The above map depicts the RICH HILL Gulch No. 1 mining claim, which is located in Section (s) 12, Township 9 NORTH, Range 5 WEST, Gila and Salt River Base and Meridian, YAVAPAI County, Arizona. Total claim acreage is 20
- The type of corner and location monuments used are as follows: 2" PVC PIPES & 4" PVC LOCATION MONUMENT WITH NOTICE INSIDE
- The bearings and distances in degrees and feet between claim corners and to a public land survey monument are as depicted on the map.
- If the claim is a placer or millsite claim with exterior limits conforming to legal subdivisions of the public survey, provide a legal description of the claim N2 NE 1/4 NE 1/4 SECTION 12  
T9N R5W

AMC1436732

Form MCF100a  
Revised July 2014

Input Parameters for Geographic Report with Land

System Id = CR

Admin State = AZ

Geo State =

Casetype Begins With

Case Disp Txt = AUTHORIZED, CANCELLED, EXPIRED, PENDING, REJECTED, RELINQUISHED, VOID, WITHDRAWN

Mer Twp Rng = 14 0090N 0050W

Section = 012, 999

Mtrs =

Commodity =

Commodity Txt =

Pending Org =

Pend Org Decode =

Total Rows Returned: 3

RUN TIME: 10:40 AM

UNITED STATES DEPARTMENT OF INTERIOR  
BUREAU OF LAND MANAGEMENT  
GEOGRAPHIC REPORT WITH LAND  
Sorted by Serial Number

RUN DATE: 02/11/2016

Page 1 of 1

Adm State: AZ

Serial Number: AZA 032607

Total Case Acres: 1.000

<u>Casetype</u>	<u>Case Disp</u>				<u>Sect</u>	<u>Sur Typ</u>	<u>Sur Num</u>	<u>Suff</u>	<u>Subdivision</u>	<u>Act Pend</u>
293200	AUTHORIZED	14	0090N	0050W	012	FF			PORTION OF;	

Serial Number: AZAR 0000110

Total Case Acres: 39.400

<u>Casetype</u>	<u>Case Disp</u>				<u>Sect</u>	<u>Sur Typ</u>	<u>Sur Num</u>	<u>Suff</u>	<u>Subdivision</u>	<u>Act Pend</u>
285003	AUTHORIZED	14	0090N	0050W	012	ALIQ			SESE;	

Serial Number: AZAR 0027662

Total Case Acres: 2.470

<u>Casetype</u>	<u>Case Disp</u>				<u>Sect</u>	<u>Sur Typ</u>	<u>Sur Num</u>	<u>Suff</u>	<u>Subdivision</u>	<u>Act Pend</u>
286202	AUTHORIZED	14	0090N	0050W	012	ALIQ			SWSWNE,S2S2NW;	Y

Serial Number: AZAR 0034626

Total Case Acres: 26.550

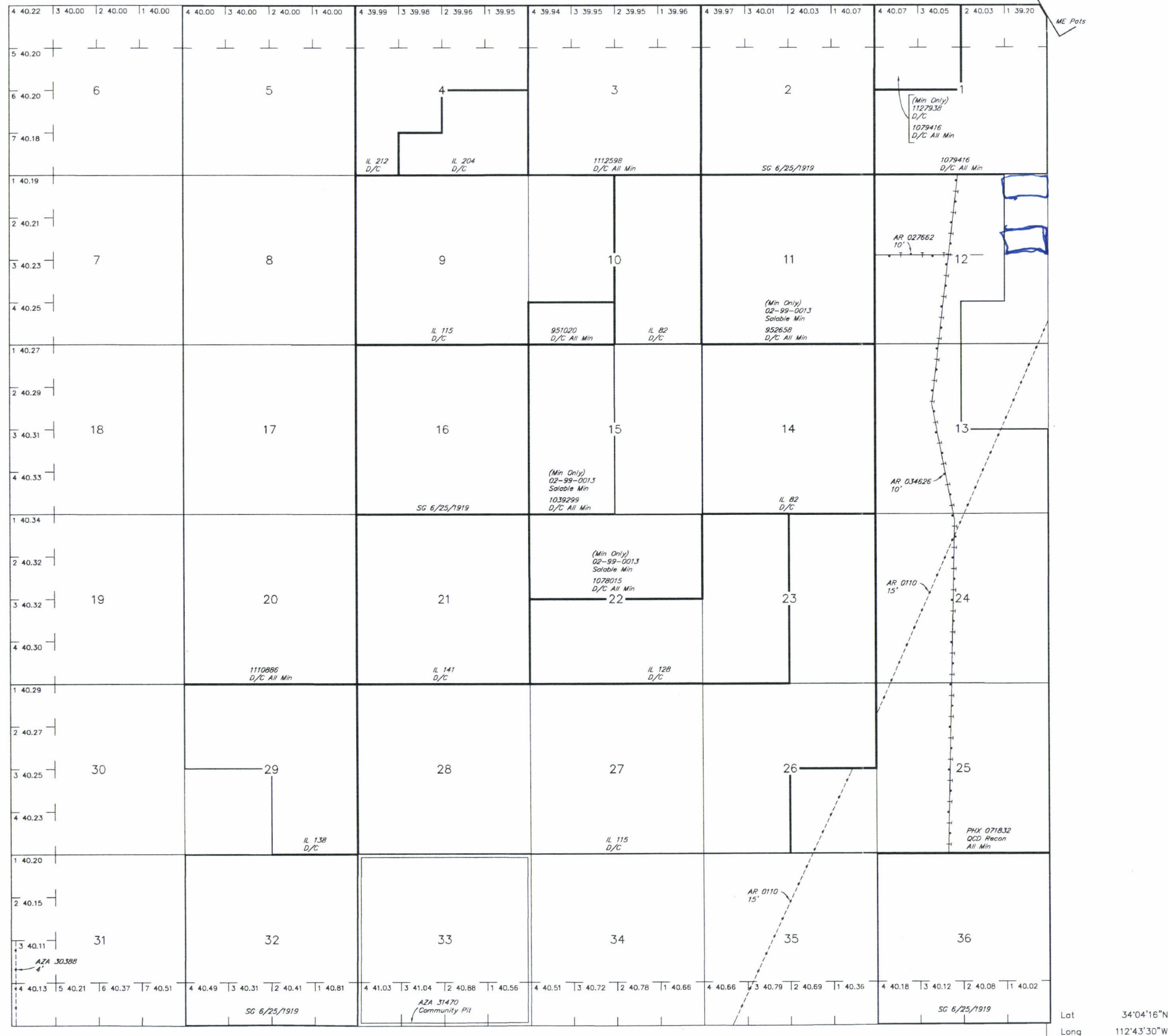
<u>Casetype</u>	<u>Case Disp</u>				<u>Sect</u>	<u>Sur Typ</u>	<u>Sur Num</u>	<u>Suff</u>	<u>Subdivision</u>	<u>Act Pend</u>
286202	AUTHORIZED	14	0090N	0050W	012	ALIQ			E2W2;	



# TOWNSHIP 9 NORTH RANGE 5 WEST OF THE GILA AND SALT RIVER MERIDIAN, ARIZONA

YAVAPAI COUNTY  
HASSAYAMPA FIELD OFFICE

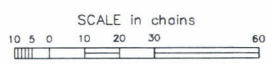
## STATUS OF PUBLIC DOMAIN LAND AND MINERAL TITLES



INDEX TO SEGREGATED TRACTS				
TRACT NO	ORIGINAL SURVEY			SUBDIVISION
	T	R	SEC	

FOR ORDERS AFFECTING DISPOSAL OR USE OF UNIDENTIFIED LANDS WITHDRAWN FOR CLASSIFICATION, MINERALS, WATER AND/OR OTHER PUBLIC PURPOSES, REFER TO INDEX OF MISCELLANEOUS DOCUMENTS.

Grazing Dist No 2  
  
AZA 24422 R/W Water Facility B'  
Sec 6: Lots 1, 2, S1/2NE1/4, SE1/4  
Sec 7: Lots 1-4, E1/2W1/2



**WARNING STATEMENT**  
This plot is the Bureau's Record of Title, and should be used only as a graphic display of the township survey data. Records hereon do not reflect title changes which may have been effected by lateral movements of rivers or other bodies of water. Refer to the cadastral surveys for official survey information.

CURRENT TO	NW	GSR Mer
3-1-2012	ACAD	T 9 N
		R 5 W